


- Trail Type**

 - Urban Trail
 - Rural or Lake Trail
 - O.F.S.C. (Cased Line)
- Symbols**

 - Major Road
 - Highway
 - Urban Settlement Boundary
 - Municipal Boundary
 - District

CITY OF NORTH BAY
DRAFT SNOWMOBILE
BY-LAW 2021-53
SCHEDULE
A INDEX

June 21, 2021
1:56,712 @ Legal Size



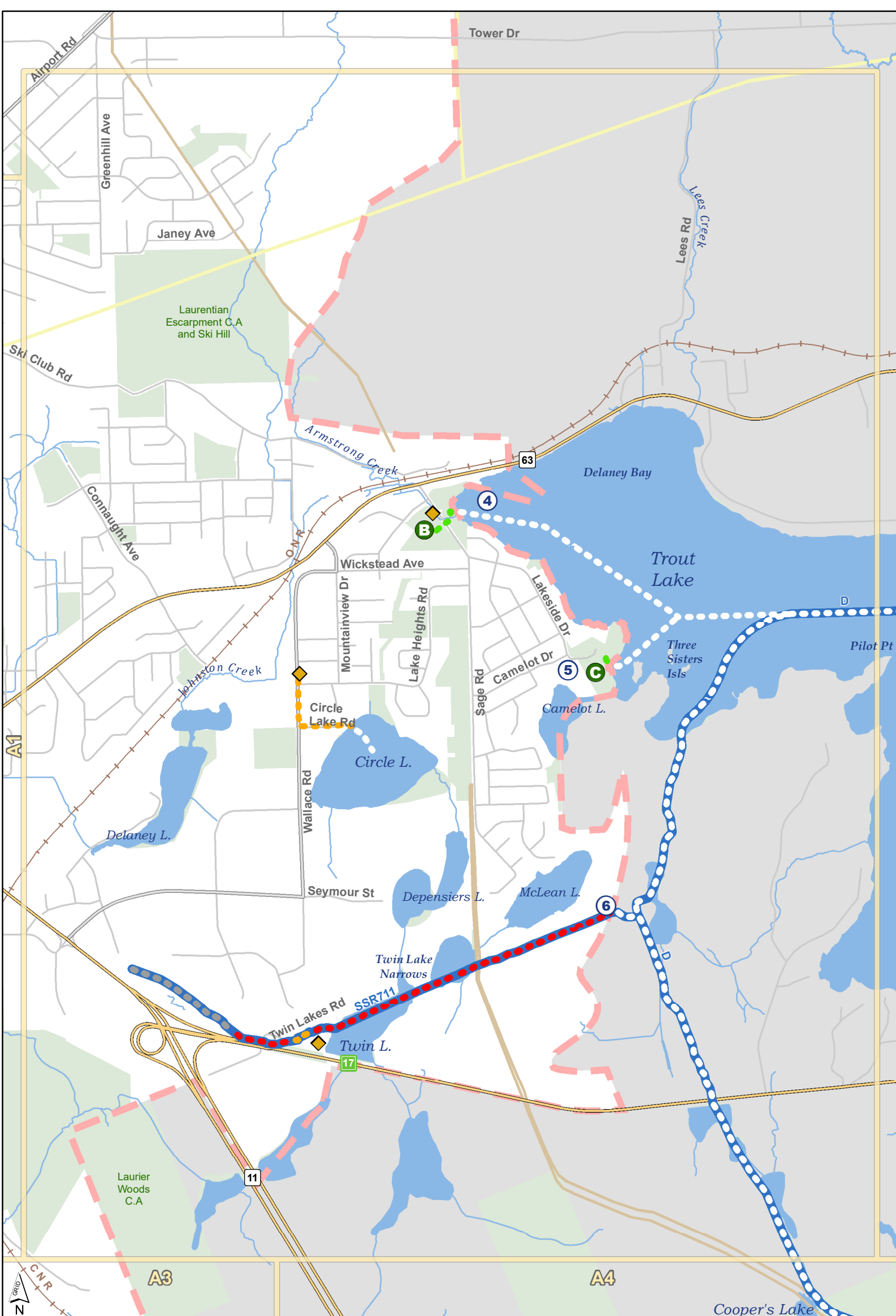
All schedules must be read in conjunction with the text of the City of North Bay Snowmobile By-Law 2021-53

This is Schedule "A (Index)" To By-law 2021-53
Passed the 29th day of June, 2021

Mayor Allan McDonald
Deputy City Clerk Jenn Montreuil



© City of North Bay, 2021
This map is not a legal plan or survey and should not be used as a navigational aid. The City of North Bay disclaims any liability that may arise from the use of the mapping data.
Data Sources: City of North Bay GIS, Ontario Federation of Snowmobile Clubs
North American Datum 1983 Universal Transverse Mercator 17 T (Metric)
File: Snowmobile By-Law Schedule A Index PROJG2020_0038



Trail Segment Type

- Parkland
- Sidewalk Use
- Highway Use
- Established
- Rural or Lake
- Urban Private
- O.F.S.C. with Trail Label (Cased Line)

Approved Park

- A Kinsmen Beach
- B Armstrong Park
- C Birchaven Cove
- D Amelia Park (W)
- E Silver Beach
- F Sunset Park
- G Champlain Park
- H Waterfront Park
- I Kate Pace Way

Symbols

- # Access Point
- ◆ Road Crossing
- Hydro One Corridor
- T.C.P.L Corridor
- Municipal Boundary
- Urban Settlement Bndry.
- Rural Settlement Area
- Park or Crown

CITY OF NORTH BAY

DRAFT SNOWMOBILE

BY-LAW 2021-53

SCHEDULE

A2

June 21, 2021


1:19,980 @ Legal Size

All schedules must be read in conjunction with the text of the City of North Bay Snowmobile By-Law 2021-53

This is Schedule "A2"
To By-law 2021-53
Passed the 29th day of June, 2021

Mayor Allan McDonald

Deputy City Clerk Jenn Montreuil



0 250 500 1,000
m

Page 2 of 4

